Beckley Quarry Conservation Area Map

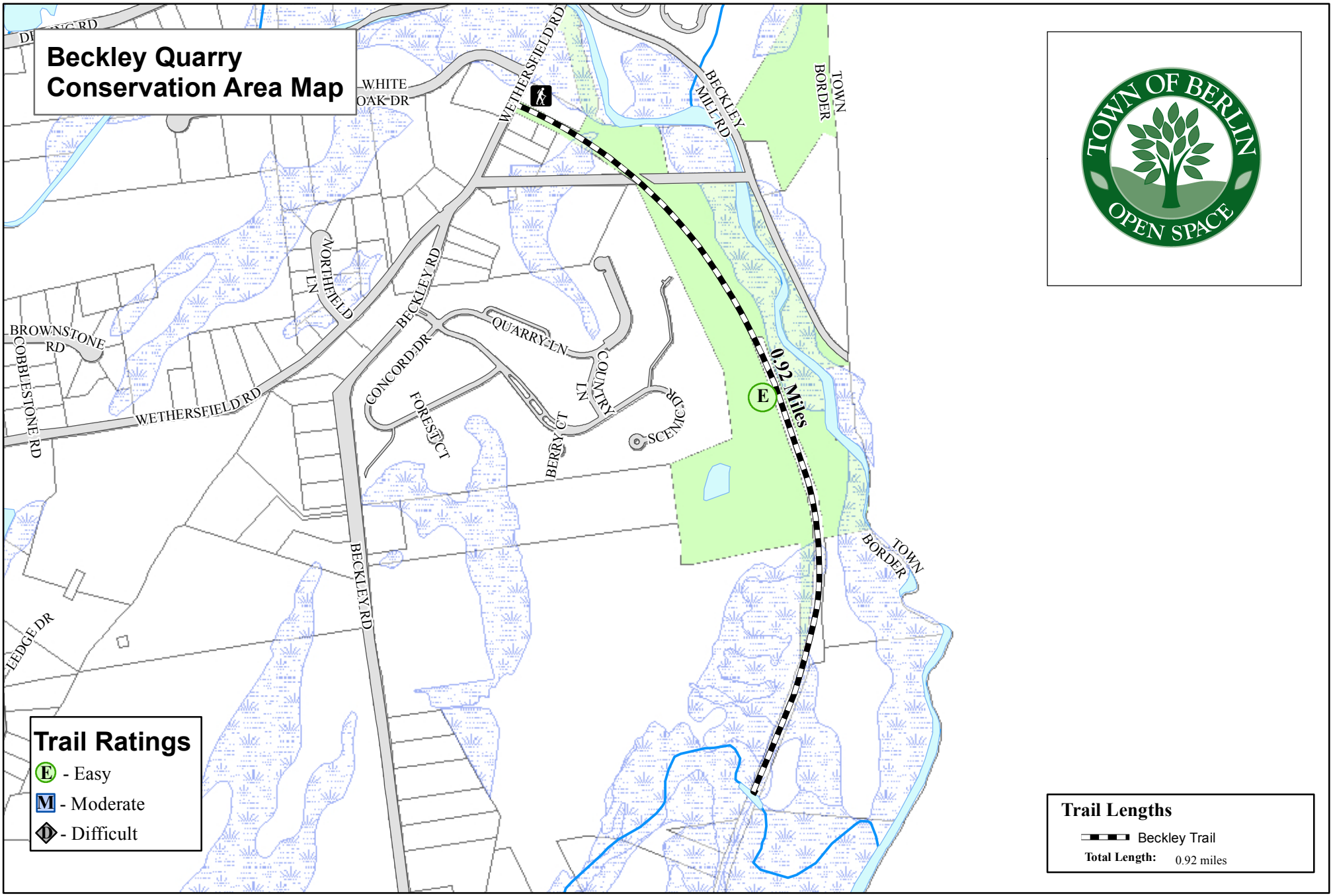

1 inch = 750 feet

0 760 1,520 Feet

Roads
Parcels
Open Space
P Parking
Water
Wetlands

This Map is for illustrative purposes only

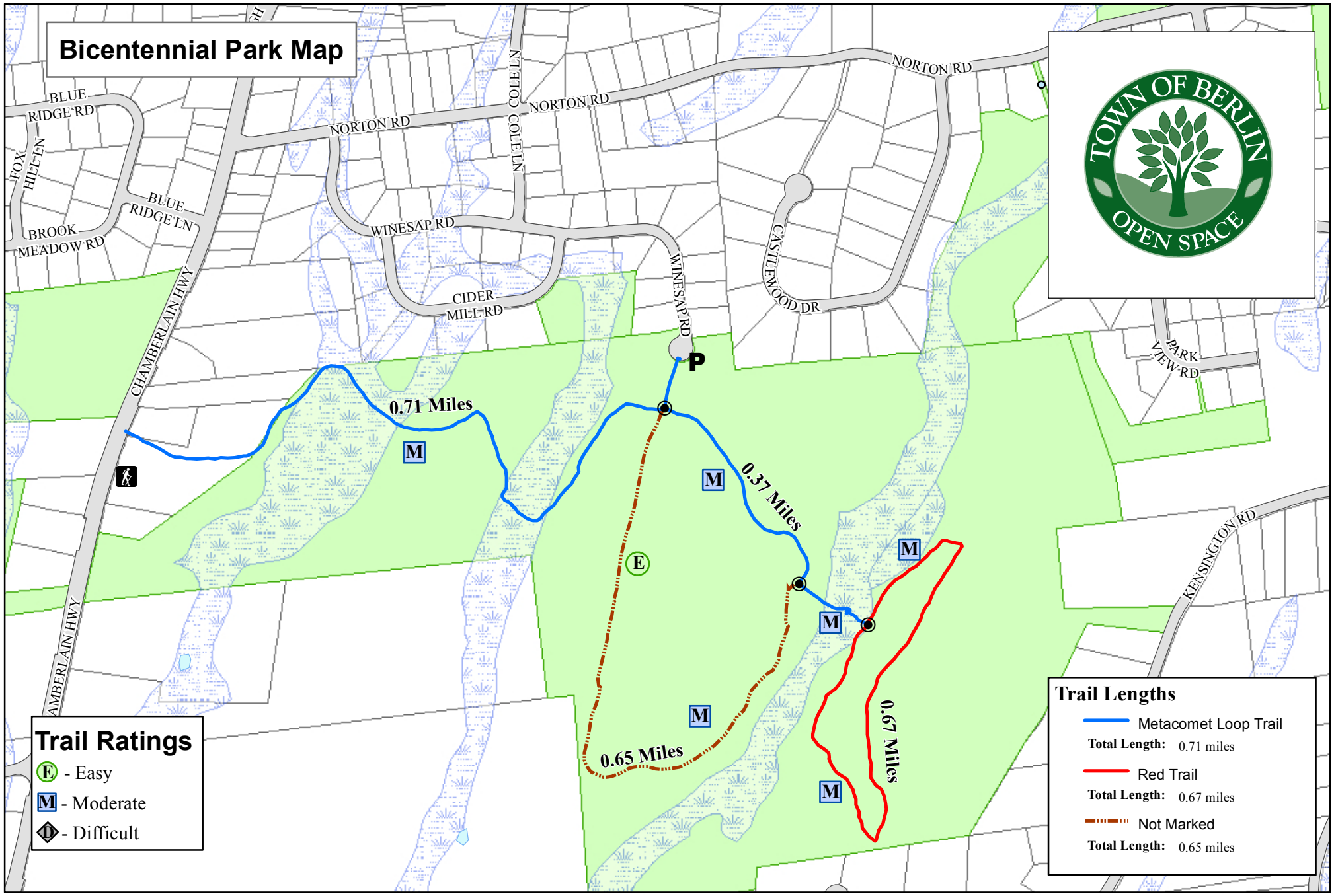

TOWN OF BERLIN CONNECTICUT INCORPORATED 1785

NEW ENGLAND GEOSYSTEMS
GEOGRAPHIC INFORMATION SYSTEM CONSULTANTS
1200 Boston Post Road • Suite 206
Guilford, CT • (203) 404 - 7129 • www.ne-geo.com

N W E S

1 inch = 625 feet

0 625 1,250 Feet

Roads
Open Space
Water
Parcels
P Parking
Wetlands

This Map is for illustrative purposes only

Blue Hills Conservation Area Map

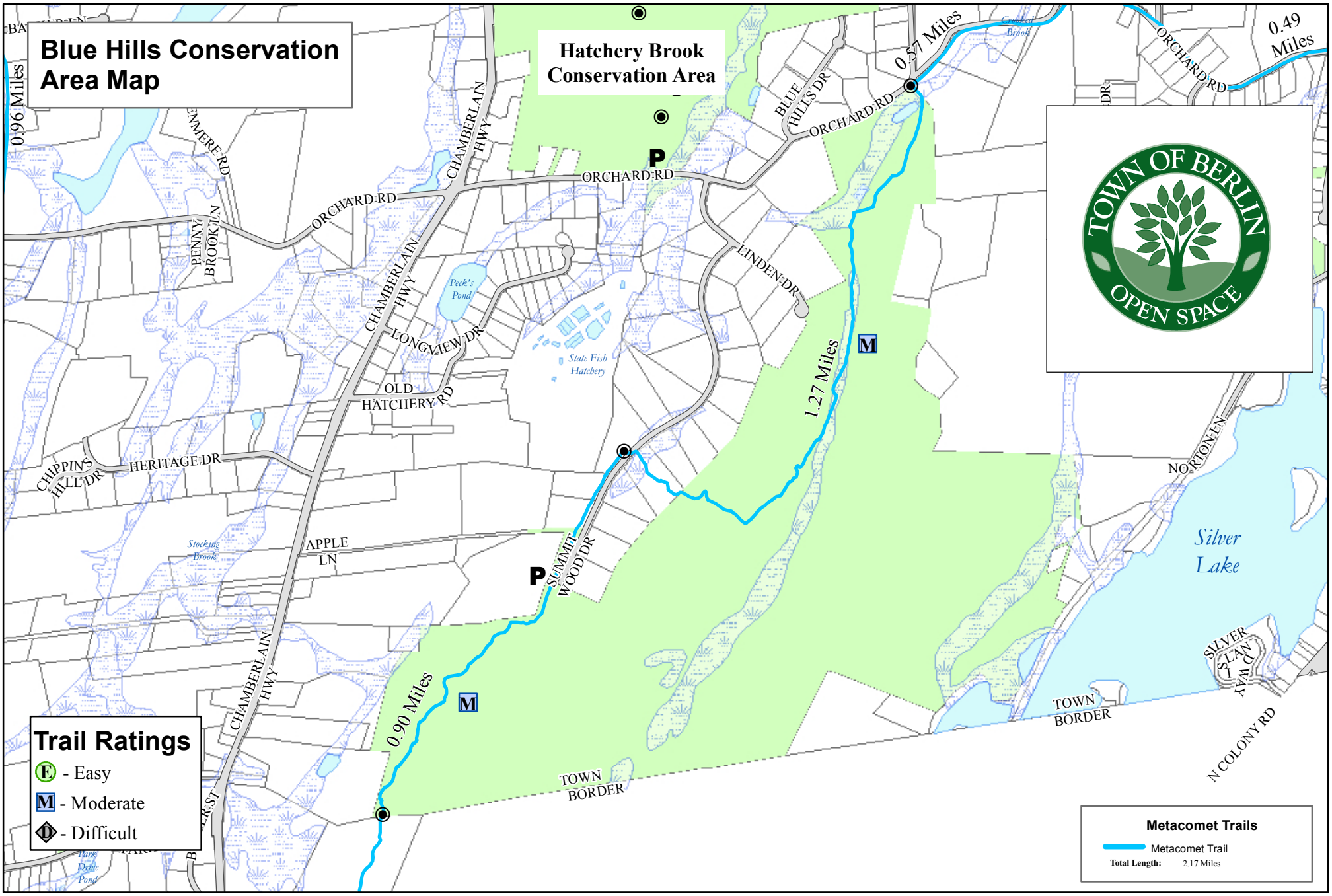

TOWN OF BERLIN CONNECTICUT INCORPORATED 1785

NEW ENGLAND GEOSYSTEMS
GEOGRAPHIC INFORMATION SYSTEM CONSULTANTS
1200 Boston Post Road • Suite 206
Guilford, CT • (203) 404 - 7129 • www.ne-geo.com

N W E S

1 inch = 1,250 feet

0 1,250 2,500 Feet

Roads
Open Space
Water
Parcels
P Parking
Wetlands

This Map is for illustrative purposes only

Hatchery Brook Conservation Area Map

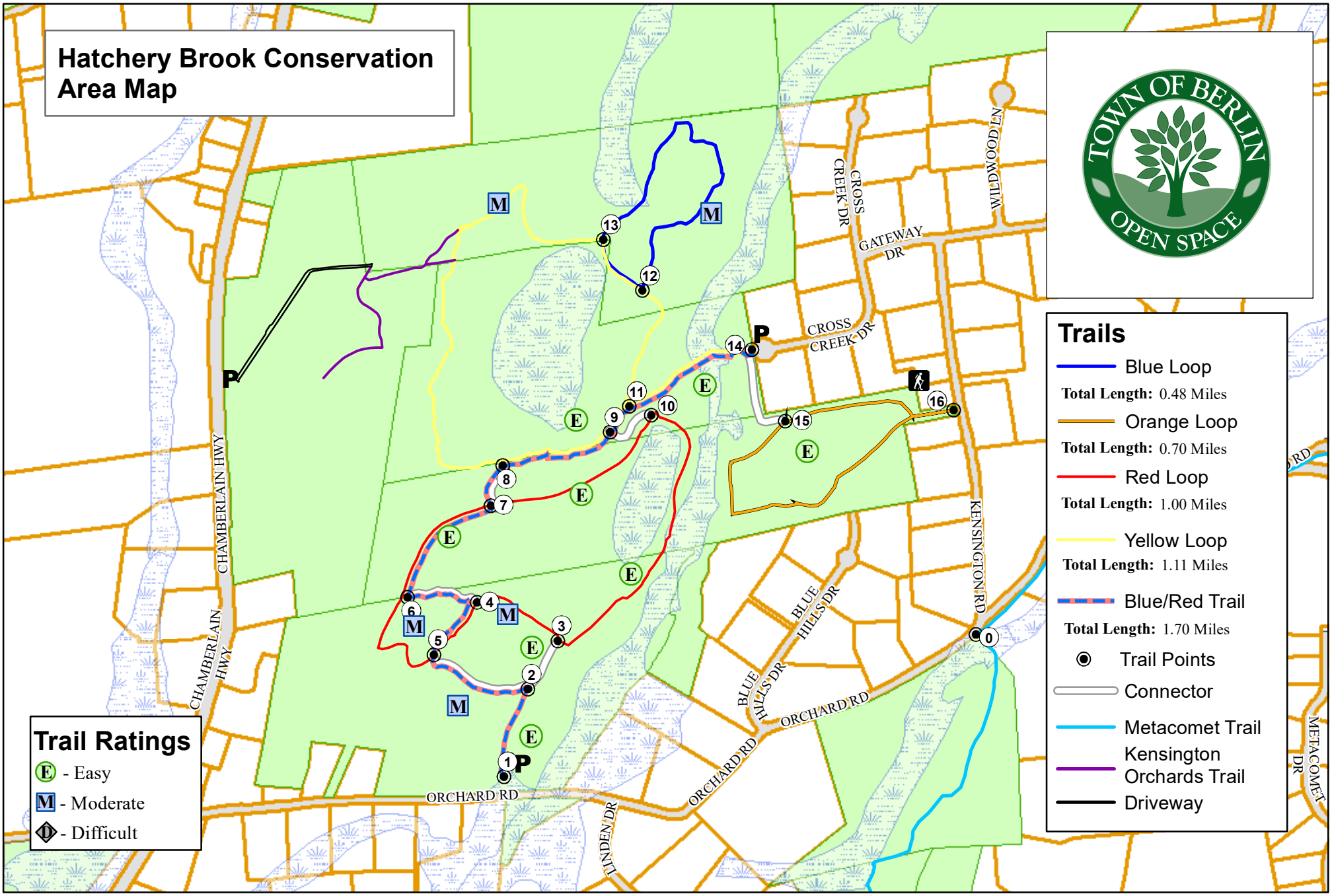

TOWN OF BERLIN CONNECTICUT INCORPORATED 1785

NEW ENGLAND GEOSYSTEMS
GEOGRAPHIC INFORMATION SYSTEM CONSULTANTS
1200 Boston Post Road - Suite 206
Guilford, CT • (203) 404 - 7129 • www.ne-geo.com

N W E S

1 inch = 700 feet

0 700 1,400 Feet

Roads
Open Space
Water
Parcels
P Parking
Wetlands

This Map is for illustrative purposes only

Pistol Creek Area Map

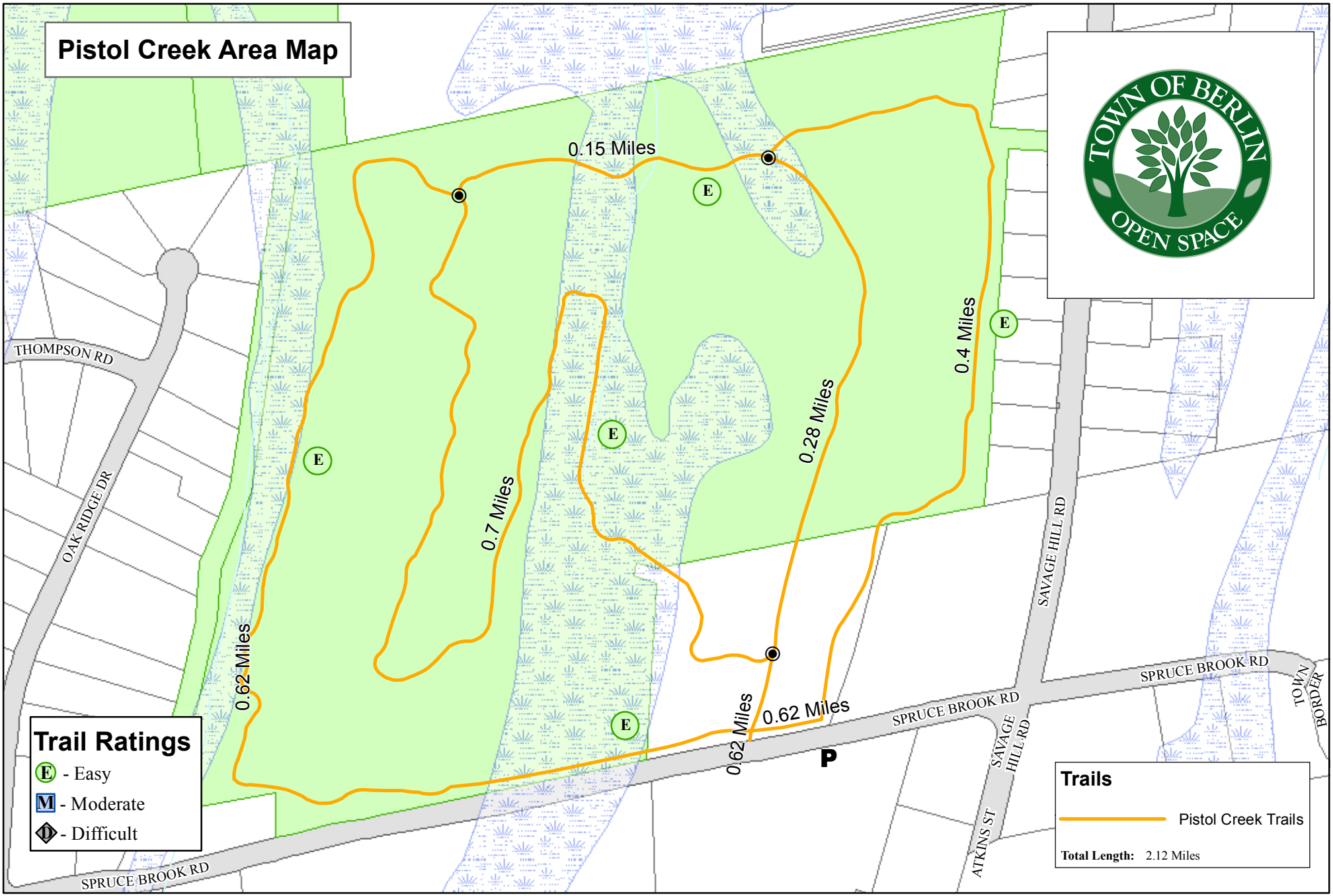

TOWN OF BERLIN CONNECTICUT INCORPORATED 1785

NEW ENGLAND GEOSYSTEMS
GEOGRAPHIC INFORMATION SYSTEM CONSULTANTS
1200 Boston Post Road • Suite 206
Guilford, CT • (203) 404 - 7129 • www.ne-geo.com

N W E S

1 inch = 300 feet

0 300 600 Feet

Roads
Open Space
Water
Parcels
P Parking
Wetlands

This Map is for illustrative purposes only

Ragged Mountain Park Map

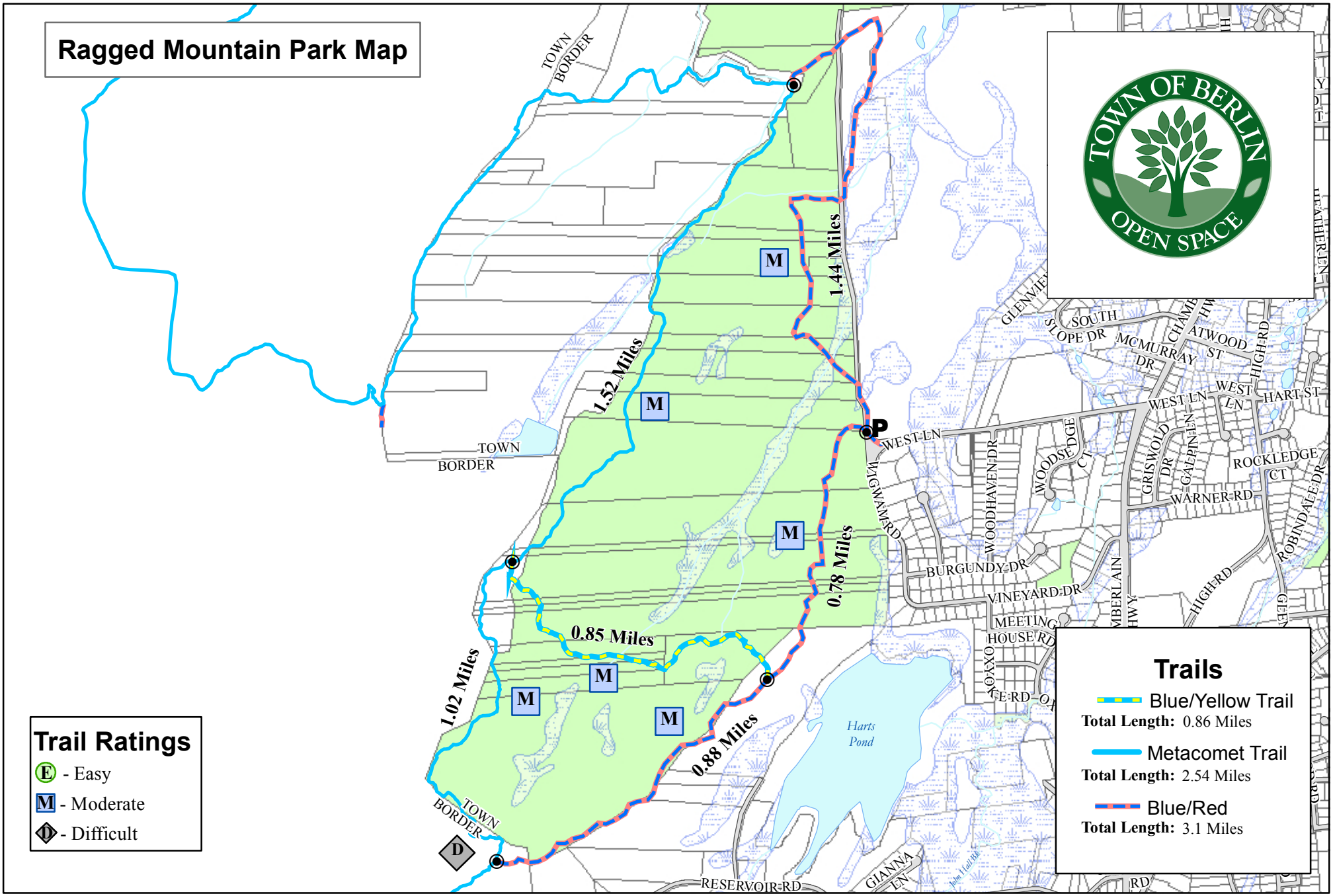

Timberlin Park Map

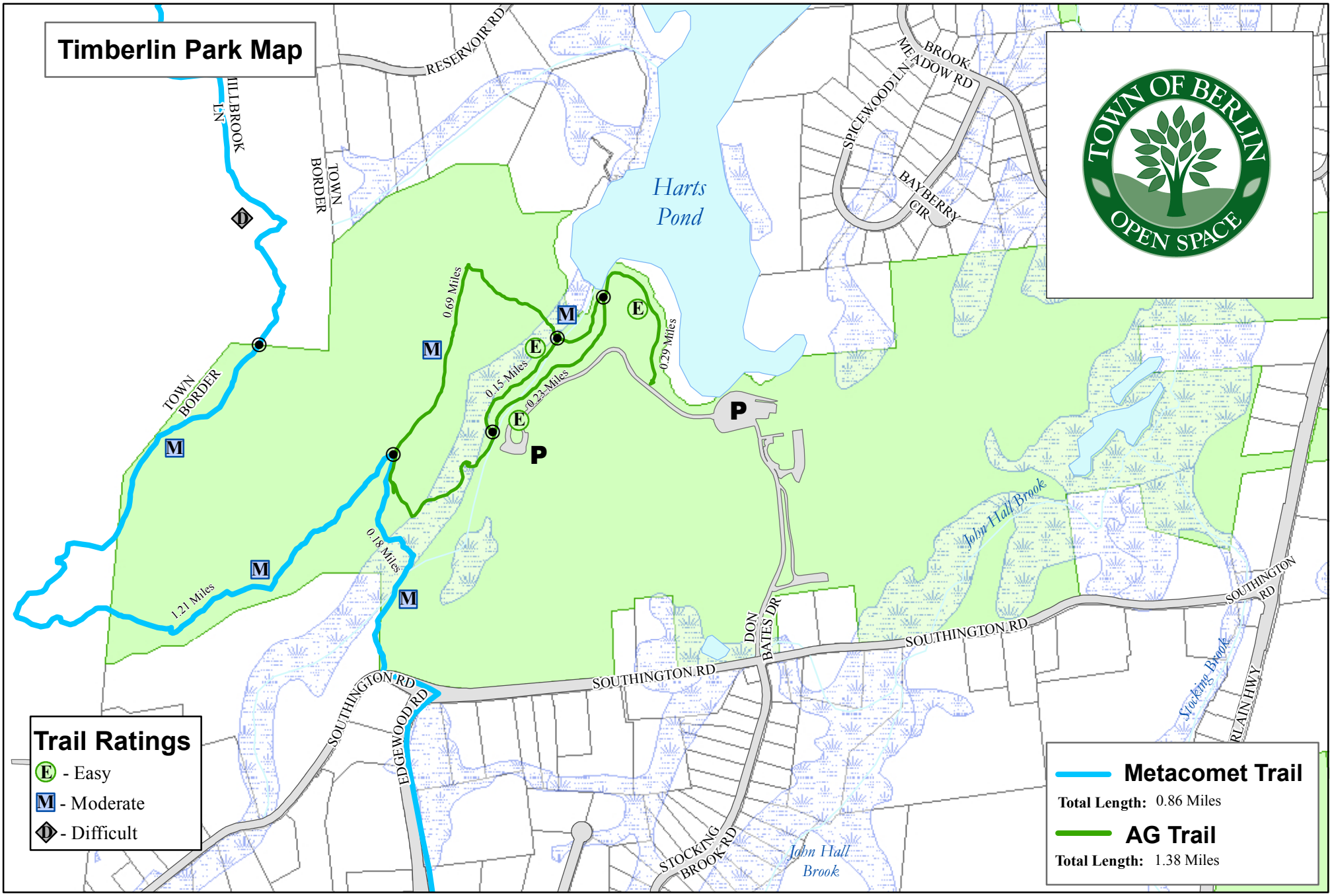

TOWN OF BERLIN CONNECTICUT INCORPORATED 1785

NEW ENGLAND GEOSYSTEMS
GEOGRAPHIC INFORMATION SYSTEM CONSULTANTS
1200 Boston Post Road • Suite 206
Guilford, CT • (203) 404 - 7129 • www.ne-geo.com

N W E S

1 inch = 800 feet

0 800 1,600 Feet

Roads
Open Space
Water
Parcels
P Parking
Wetlands

This Map is for illustrative purposes only